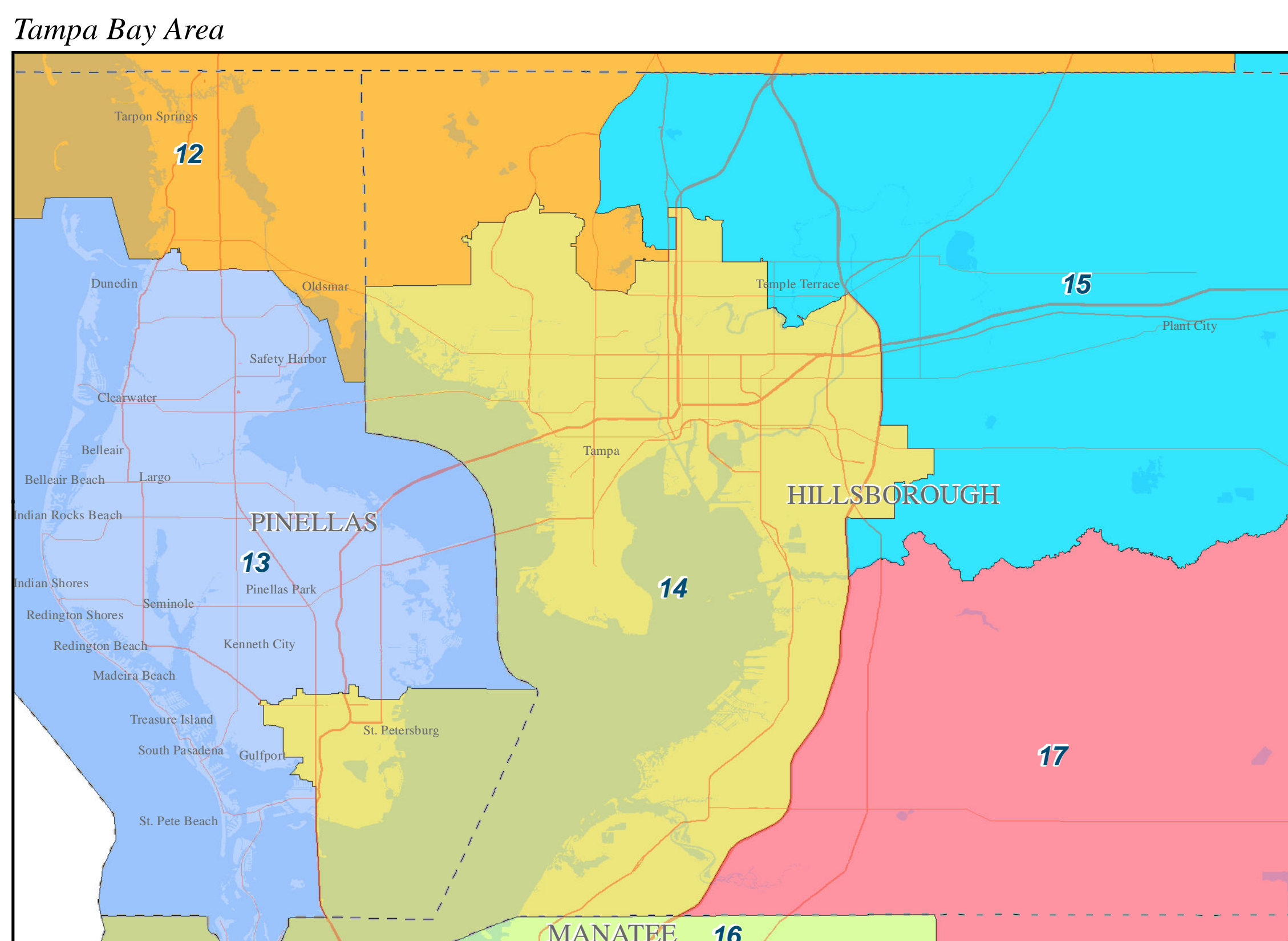
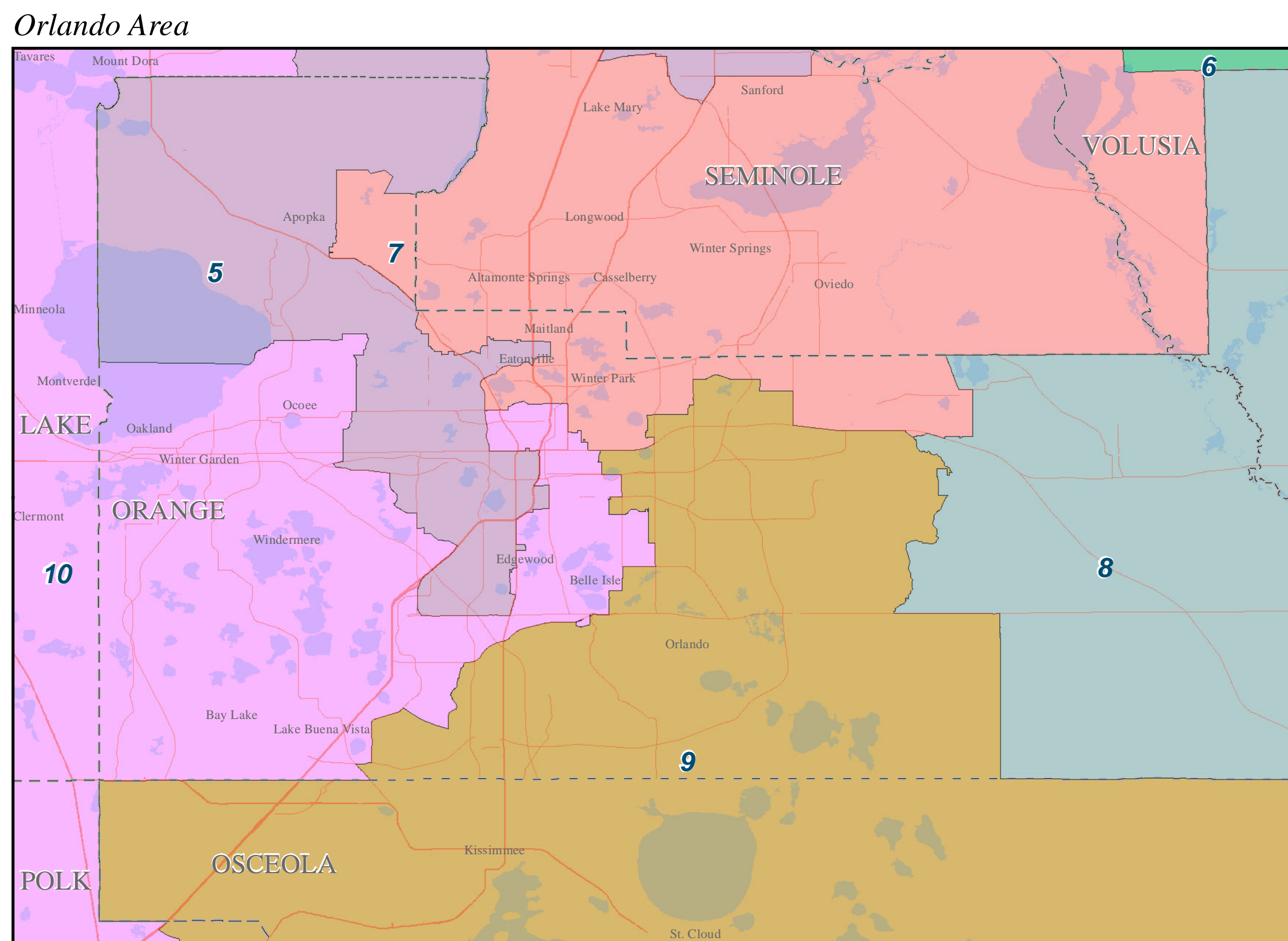
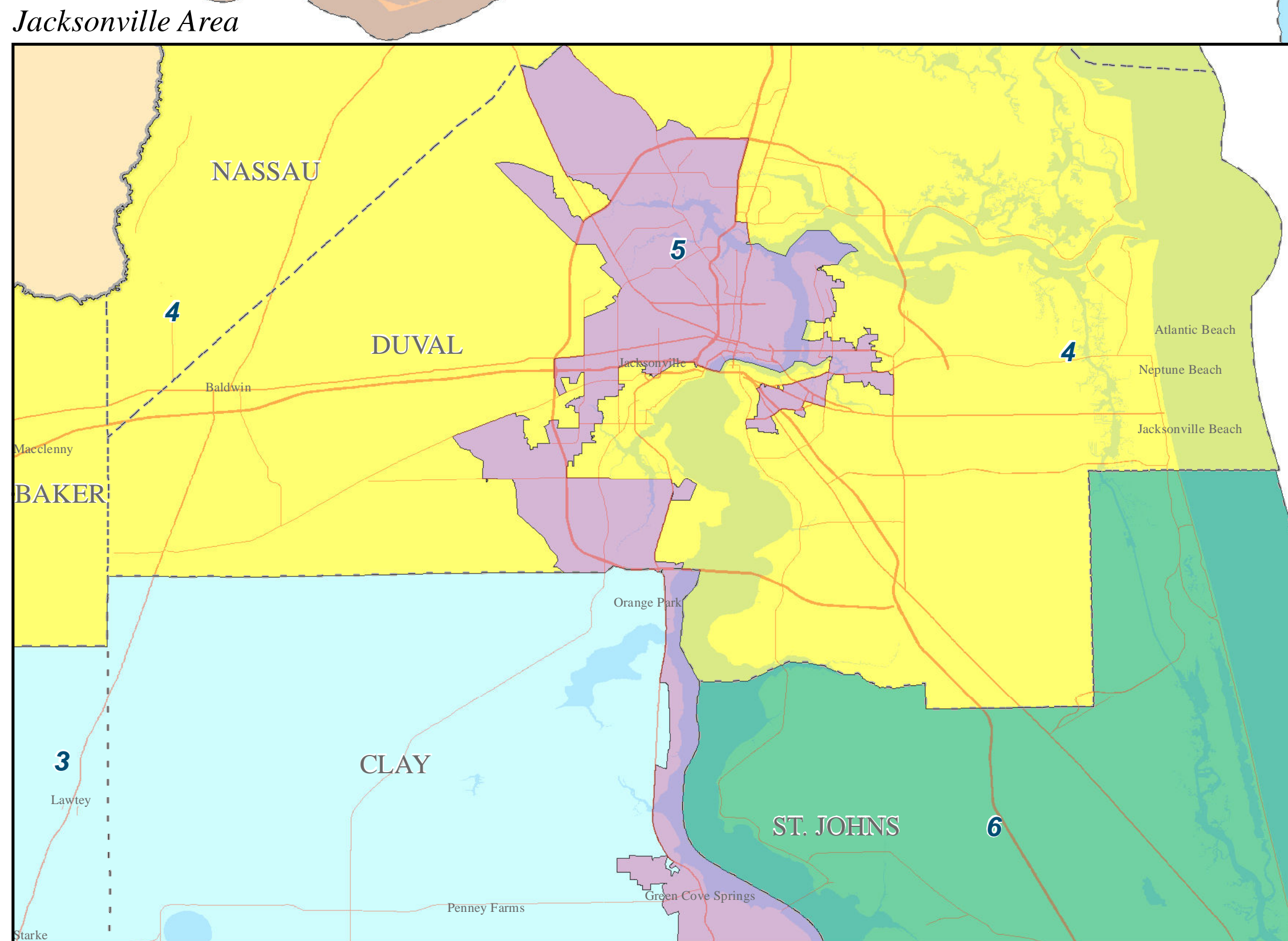
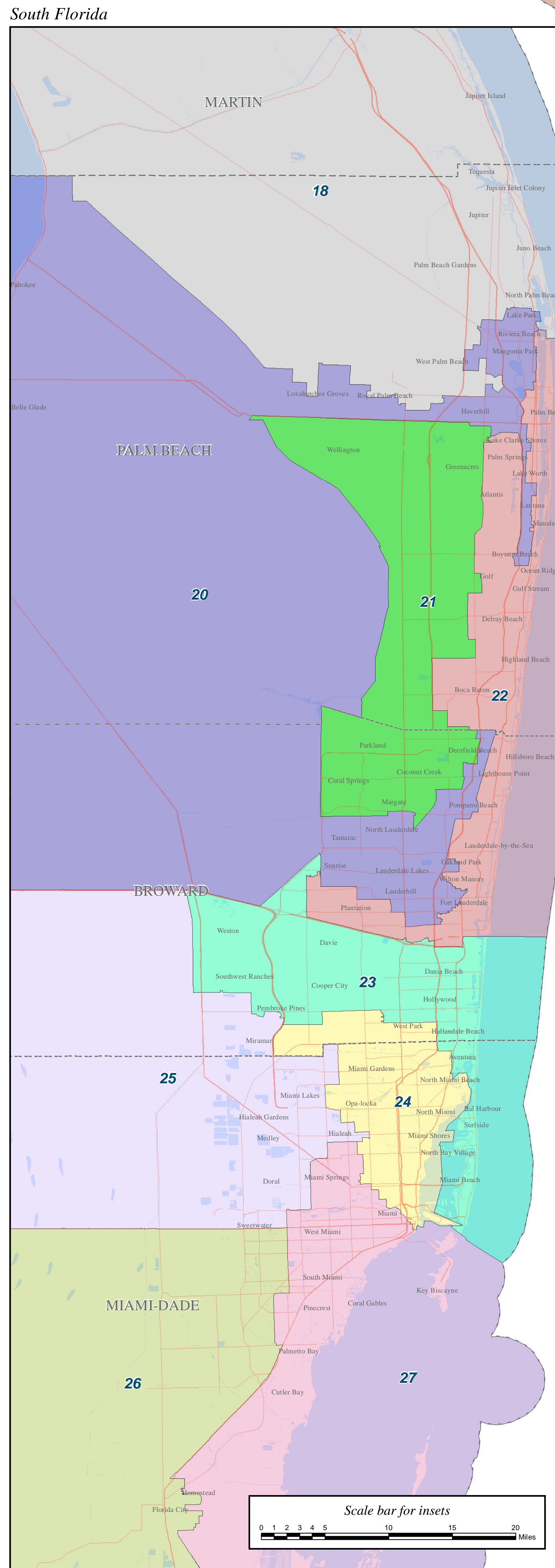
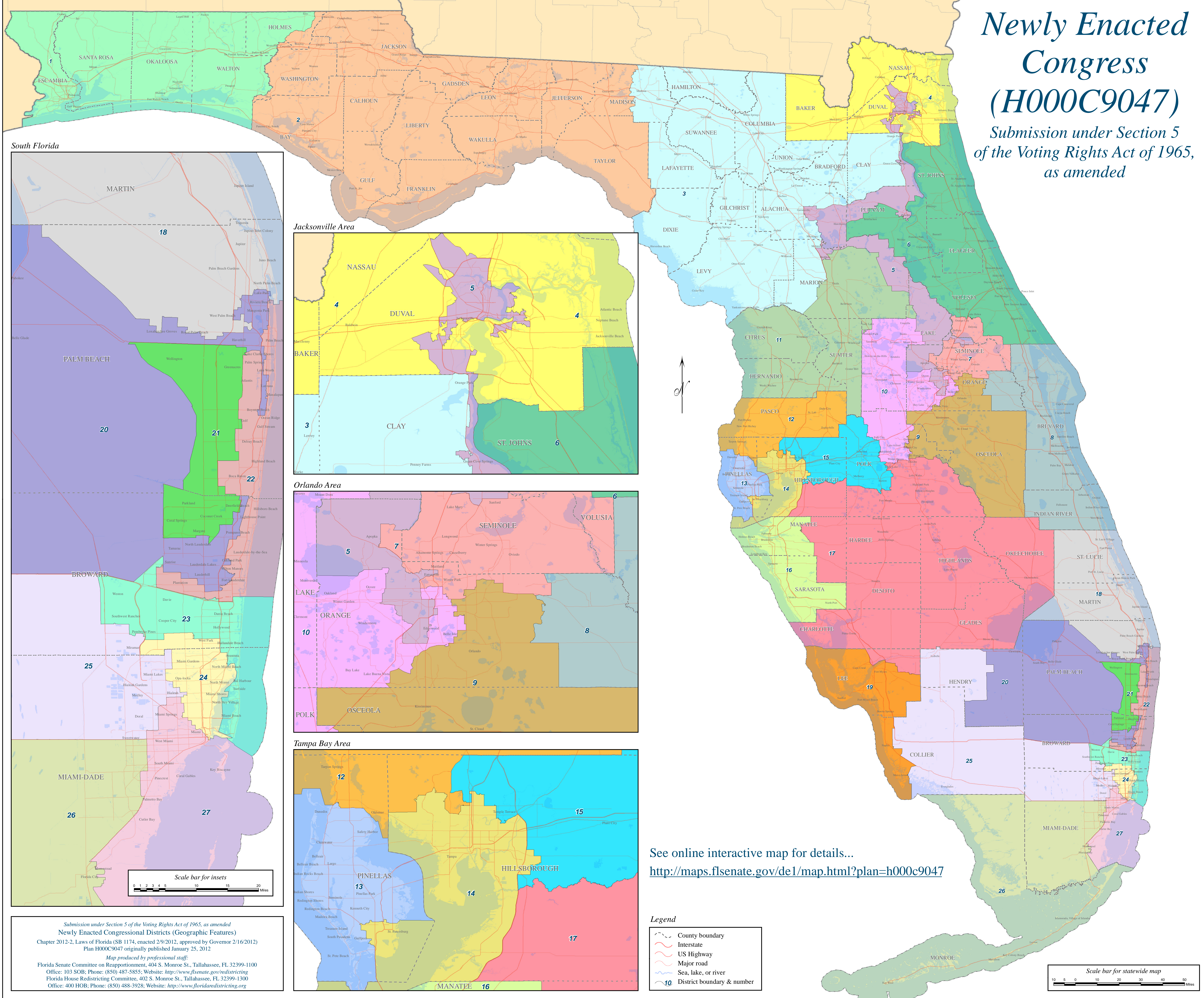


Newly Enacted Congress (H000C9047)

Submission under Section 5 of the Voting Rights Act of 1965, as amended



See online interactive map for details...
<http://maps.flsenate.gov/de1/map.html?plan=h000c9047>

- Legend**
- County boundary
 - Interstate
 - US Highway
 - Major road
 - Sea, lake, or river
 - District boundary & number

Submission under Section 5 of the Voting Rights Act of 1965, as amended
 Newly Enacted Congressional Districts (Geographic Features)
 Chapter 2012-2, Laws of Florida (SB 1174, enacted 2/9/2012, approved by Governor 2/16/2012)
 Plan H000C9047 originally published January 25, 2012

Map produced by professional staff:
 Florida Senate Committee on Reapportionment, 404 S. Monroe St., Tallahassee, FL 32399-1100
 Office: 103 SOB; Phone: (850) 487-5855; Website: <http://www.flsenate.gov/redistricting>
 Florida House Redistricting Committee, 402 S. Monroe St., Tallahassee, FL 32399-1300
 Office: 400 HOB; Phone: (850) 488-3928; Website: <http://www.floridaredistricting.org>

